

Portion of Crested Butte Showing the 100 Year Floodplain for Coal Creek



2 foot Topographic Contours

- Index Contour
- Interval Contour

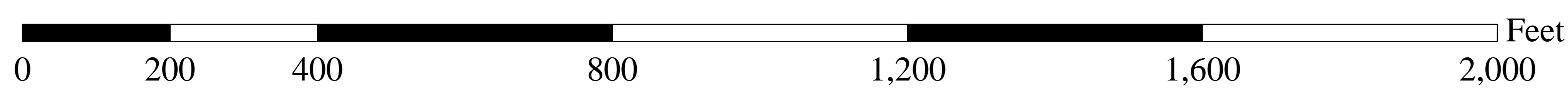
Roads

- Paved
- Unpaved
- ▭ Parcel Boundaries
- ▭ Buildings
- ▭ Areas of Concern for Bank Erosion
- ▭ Areas of Concern for Debris
- ▭ Possible Diversion Site
- ▭ 100 Year Floodplain for Coal Creek

SOURCE FOR 100 YEAR FLOODPLAIN: Floodplain Information Report for Coal Creek, Crested Butte, Colorado, September 18, 1992. Prepared by RBD, Inc. Engineering Consultants



Town of Crested Butte
P.O. Box 39
507 Maroon Ave.
Crested Butte, Colorado 81224
(970) 349-5338 (FAX 349-6626)
email: hilarymayes@crestedbutte-co.gov



Drawn by: Hilary Mayes
Date: April 8, 2008
Filename: C:\project\townofcb\100 yr floodplain.mxd

